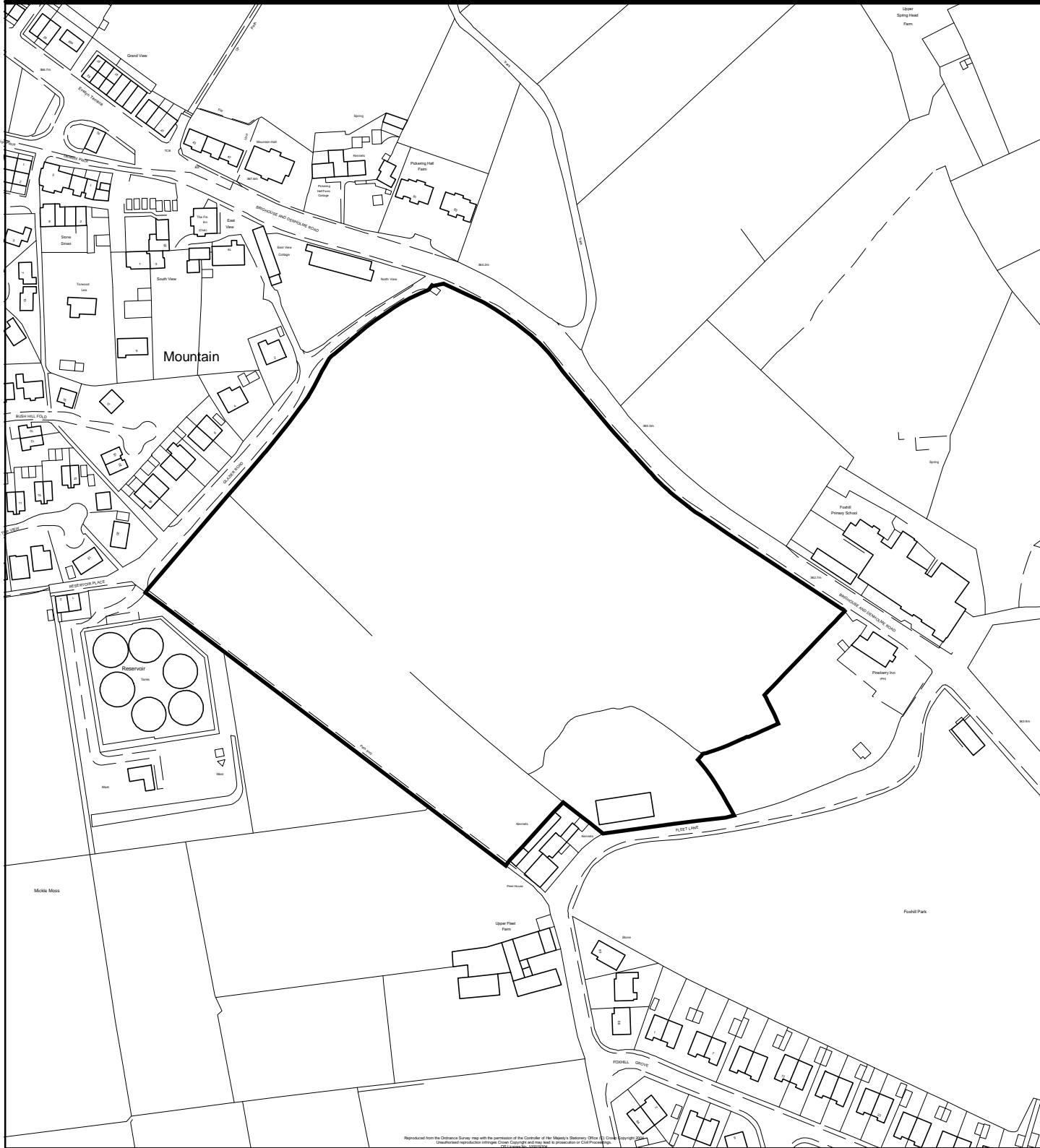




Replacement Unitary Development Plan for the Bradford District Post Inquiry Modifications



Mod. reference MOD/BS/NR/1	Scale. 1:2,500	Key.  Area to be included within Aggregate Area of Search
Site reference SOM/BS/NR5/338.02	Site Area. 4.59 Ha	
Address Fleet Lane, Queensbury, Bradford.	OS Grid Ref. SE 0930NW	
 NORTH		© Crown copyright. All rights reserved. City of Bradford Metropolitan District Council 100019304